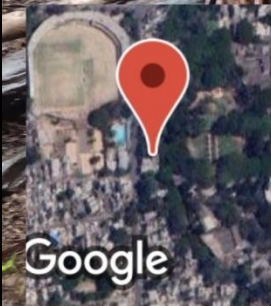


RAIN WATER HARVESTING



GPS Map Camera



Kolhapur, Maharashtra, India

Subhash Road, Mangalwaar Peth, M6RJ+RM2, Shivaji

Udyam Nagar, Kolhapur, Maharashtra 416012, India

Lat 16.691906°

Long 74.231726°

06/07/23 09:15 AM GMT +05:30

BORE WELL/OPEN WELL RECHARGE



CONSTRUCTION OF TANKS AND BUNDS



Waste Water Recycling (Chemistry Department)



Maintenance of Campus Care Taker Committee

Shikshan Prasarak Mandal's
Gopal Krishna Gokhale College, Kolhapur.

Date: 04/12/2023

To,
Hon. Secretary,
Shikshan Prasarak Mandal,
Kolhapur.

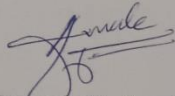
Subject: Drinking water report.....


Respected Sir,

Water tank of our college was thoroughly cleaned on 2nd December, 2023 and water from the reverse osmosis (RO) system was poured in to the tank. Today on 4th December, 2023, when I checked water tank, it was found to contain clean and ample of potable water. Total dissolved salt (TDS) count of the water was 46 ppm.

I am submitting this report for your observation.

Thanking you.


Dr. Deepak V. Awale


Secretary,
Shikshan Prasarak Mandal,

 **GPS Map Camera**



Kolhapur, Maharashtra, India

Shop No 99 Main Road, near Gokhale Collage, Shivaji Udyam Nagar,

Kolhapur, Maharashtra 416001, India

Lat 16.692378°

Long 74.231744°

09/12/23 11:44 AM GMT +05:30